Corporate Headquarters
295 South Water Street
Kent, OH 44240
800-828-8312

Local Office
18809 10th Ave Ne
Shoreline, WA
206-536-2977

07/03/2025

Herzl-Ner Tamid Conservative Congregation
Audrey Covner, Strategic Planning Committee
3700 E Mercer Way
Mercer Island, WA, 98040
206.232.8555, AudCov@msn.com

RE: Identification of Additional Trees

Davey Resource Group (DRG) was contracted by Herzl-Ner Tamid to inspect and provide an arborist report and tree protection plan for their property at 3700 E Mercer Way, Mercer Island, WA. The client intends to develop the property. DRG provided a Tree Protection Plan (Arborist Report, September 2023) that provided standard tree protection guidelines for trees designated for retention at the property. In June 2025, through survey results, the client identified additional trees for consideration in tree retention calculations. This letter serves as a supplemental document to the tree preservation plan in support of identifying additional trees planned for retention. On July 1, 2025, a DRG arborist (PN-5408BUM) visited the assigned areas to inspect and document the condition of the additional trees.

A total of 15 trees were identified and had their health and condition assessed according to the same methods used in the arborist report. Trees were tagged where possible with **Tree ID 96xx.** Where access to the trees was not possible, the **Tree ID 00xx** was utilized.

- Parcel Tract 151560TRCT - 10 Significant Trees were identified
- Parcel 2107000010 - 5 Significant Trees were identified

These trees are anticipated to be protected and preserved during construction according to the methods outlined in the arborist report. If you have any additional questions or concerns, please don't hesitate to contact me.

Sincerely,

Ian Scott | Seattle Area Manager
ISA Board Certified Master Arborist® (PN-5408BUM)
ASCA Registered Consulting Arborist #698
Davey Resource Group Incorporated
P: 206-714-3147, www.DaveyResourceGroup.com

ENCL.

Exhibit #1: Summary Table of Identified Trees (supplemental to arborist report Appendix C)

Tree ID	DSH (in)	Avg. Dripline Radius (ft)	Height (ft)	Species	Observations	Condition	Status	Exceptional Tree Status	Maintenance Task
9651	20	17	70	Douglas fir *(Pseudotsuga menziesii)*	Slight lean west	Fair	Retain	Not Grove, Not Exceptional	None
9652	18	15	70	Douglas fir *(Pseudotsuga menziesii)*		Fair	Retain	Not Grove, Not Exceptional	None
9653	18	15	70	Douglas fir *(Pseudotsuga menziesii)*	Minor deadwood	Fair	Retain	Not Grove, Not Exceptional	None
9654	12	14	60	Douglas fir *(Pseudotsuga menziesii)*		Fair	Retain	Not Grove, Not Exceptional	None
9655	6	5	25	Western red cedar *(Thuja pilcata)*		Good	Retain	Not Grove, Not Exceptional	None
9656	13	10	25	Souler's Willow *(Salix scouleriana)*	Poor structure	Poor	Retain	Not Grove, Not Exceptional	Priority 1 Prune
9657	7	15	60	Douglas fir *(Pseudotsuga menziesii)*	Ivy covered.	Fair	Retain	Not Grove, Not Exceptional	Girdle Ivy
0009	7	12	40	Douglas fir *(Pseudotsuga menziesii)*		Good	Retain	Not Grove, Not Exceptional	None
0011	35	22	60	Black cottonwood *(Populus Trichocarpa)*	Broken limbs	Fair	Retain	Not Grove, Not Exceptional	Priority 1 Prune
9658	9	6	40	Douglas fir *(Pseudotsuga menziesii)*		Good	Retain	Not Grove, Not Exceptional	None
0014	18	15	60	Western red cedar *(Thuja pilcata)*		Good	Retain	Not Grove, Not Exceptional	None
0015	18	20	60	Western red cedar *(Thuja pilcata)*	Codom top	Fair	Retain	Not Grove, Not Exceptional	
0016	18	20	60	Douglas fir *(Pseudotsuga menziesii)*	Clearance over pavement	Good	Retain	Not Grove, Not Exceptional	Large Tree Routine Prune
0017	18	20	60	Douglas fir *(Pseudotsuga menziesii)*		Good	Retain	Not Grove, Not Exceptional	
0018	12	12	50	Western red cedar *(Thuja pilcata)*	2xstem	Fair	Retain	Not Grove, Not Exceptional	

Exhibit #2: Illustration of locations where additional trees were identified.

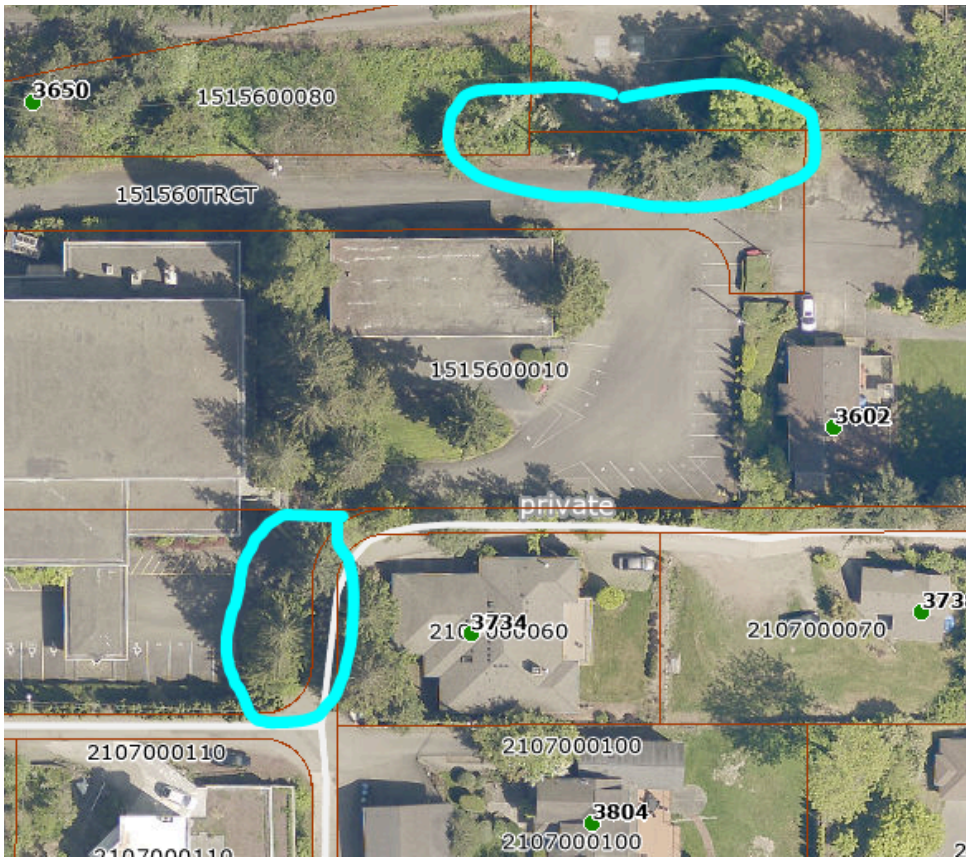

Exhibit 1: Excerpt of site plan illustrating the location and canopy radius (dripline) of trees

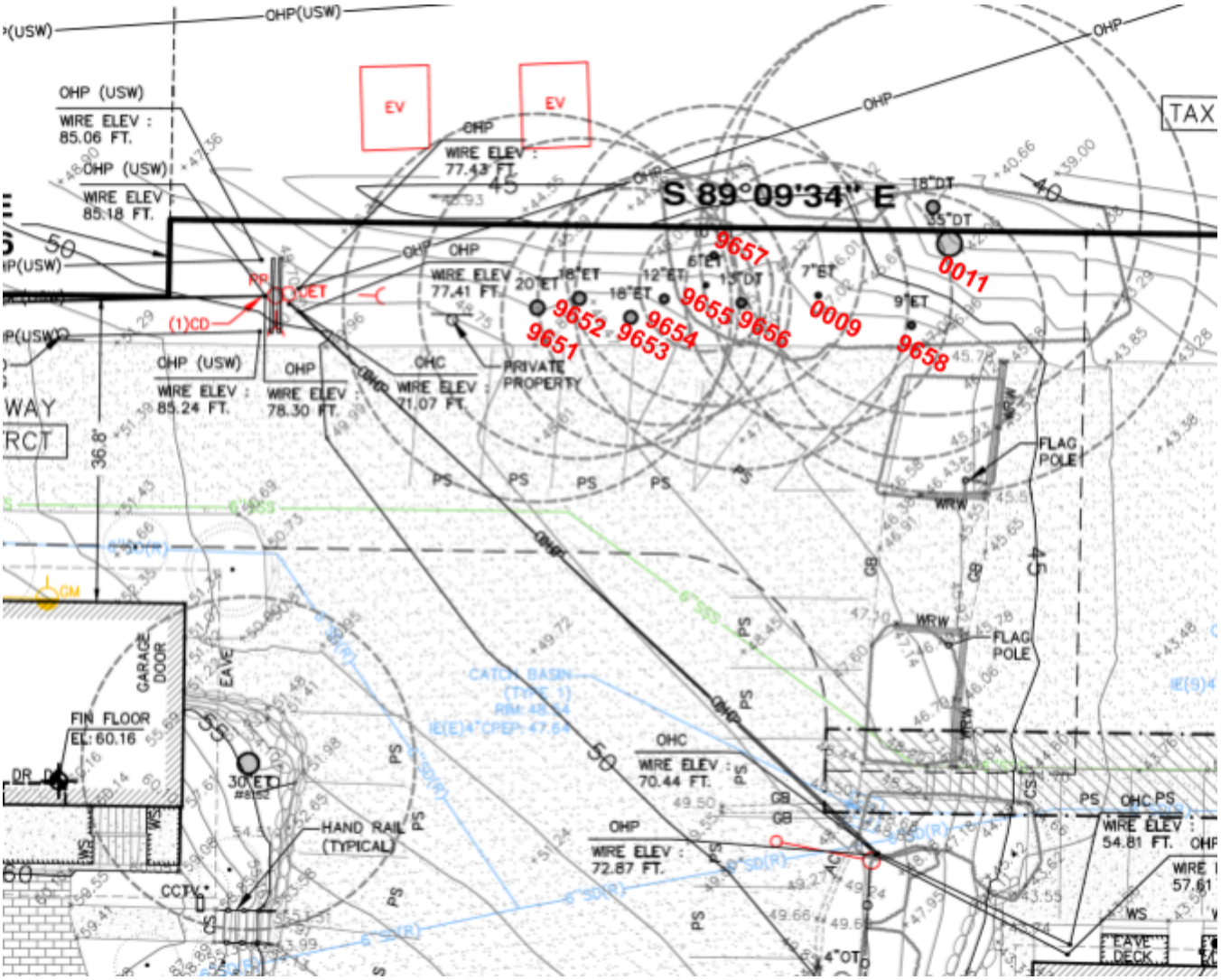
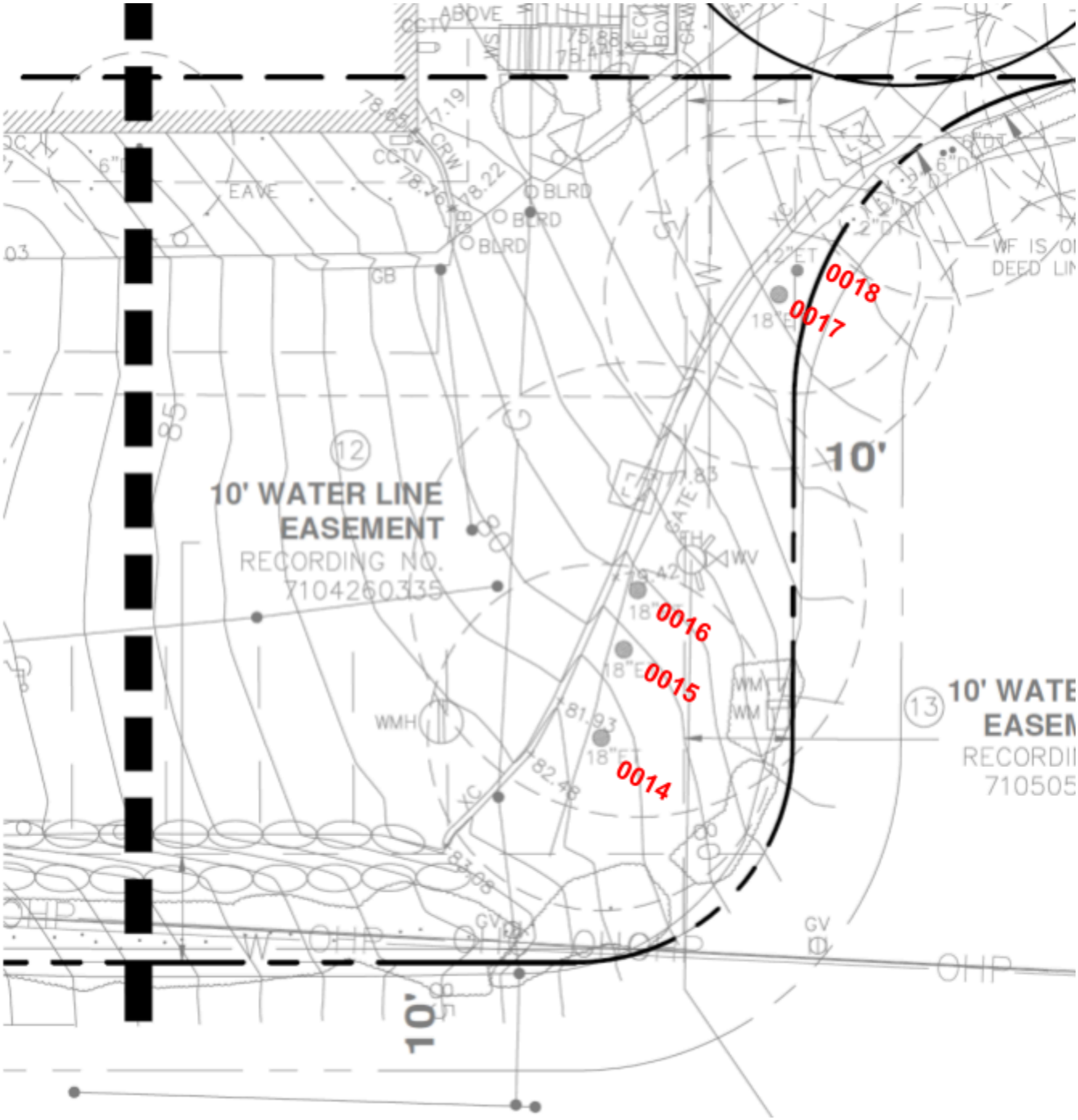
Exhibit 2: Excerpt of site plan illustrating the location and canopy radius (dripline) of trees